

A3 - 420 x 297 mm


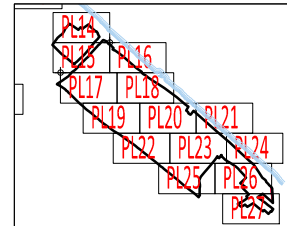
| | | |
|--|---------------|--|
| | PP RABDELLS | |
| | PAU OLIVANOVA | |
| | | |
| | | |

| | |
|--|--|
| | |
| | |
| | |


| | |
|--|--|
| | |
| | |
| | |

| | | |
|--|--|--|
| | | |
| | | |
| | | |

ALTURAS



INFORMACION CARTOGRAFICA
 Proyeccion: UTM ETRS89
 Huso: 30N
 Parcelario catastral
 Numeracion policia: Ayuntamiento de Oliva
 Imagen base: Calificacion del Suelo - PGOU '82



| | |
|--|-----------------------|
| EXCMO. AYUNTAMIENTO DE OLIVA | |
| PLAN GENERAL DE ORDENACION URBANA | |
| ALINEACIONES, ZONIFICACION Y ALTURAS | PLANO PL15 |
| LOS SERVICIOS TECNICOS MUNICIPALES | ESCALA 1:2000 |
| | FECHA REV: JULIO 2016 |